

# THE VEZELAY ROUTE

'VIA LEMOVICENSIS'  
TO  
ST.JEAN-PIED-DE-PORT

*Update of  
Southern variant via Nevers version January 2017 and 2018*

Date update: January 1, 2018


## Changes in the directions

### Section 1.1

Km 22.5 Vignes-le-Haut




 moves to . . . .

Km 23.2 Vignes-le-Bas

 (2,5km from the way)


Km 30.8 T-junction: turn left.

### Section 1.2


Km 51.1 Lurcy-Lévis    services, pizzeria, fast food restaurant)




*[no gîte and camping anymore]*

### Section 1.3





Km 91.2 Crossing (Place de la Chapelle) : turn left and take the road opposite (Route des vieux Puits), direction Frûlon.




### Section 2.1

Km 14.2 Saint-Germain-Beaupré . [2]

Km 18.7 Saint-Agnant-de-Versillat   ). Follow the route through the village and arrive again on the D72. Leave the village.


### Section 2.3

Km 50.6 Marsac    

... straight on, direction Limoges [for    'La Balade': turn left D43 direction 'Les Rivailles' for 900m].


### Section 2.7

Km 161.0 Le Lac.

Turn left and then turn right onto the D64a1 , to arrive . . .



### Section 4.1

Km 0.4 . . . Pineuilh    . . .

### Section 4.3

Km 63.7 Leave the forest, marking Way of Saint James, hamlet of Haubet. Turn left. *[Attention: for 3km inadequate way marking].*

### Section: Variant via Augy

Km 37.2 . . . Arrival at the D91 (on 1km Les Mornes ). . .

## **Facilities on the route**

See the complete download on

**[www.santiago.nl/english/guides-as-pdf-files](http://www.santiago.nl/english/guides-as-pdf-files)**